

ANNEXE 2 – LOCALISATION DES PHOTOS

PLAN GLOBAL




PHOTO N°1




PHOTO N°2



PHOTO N°3

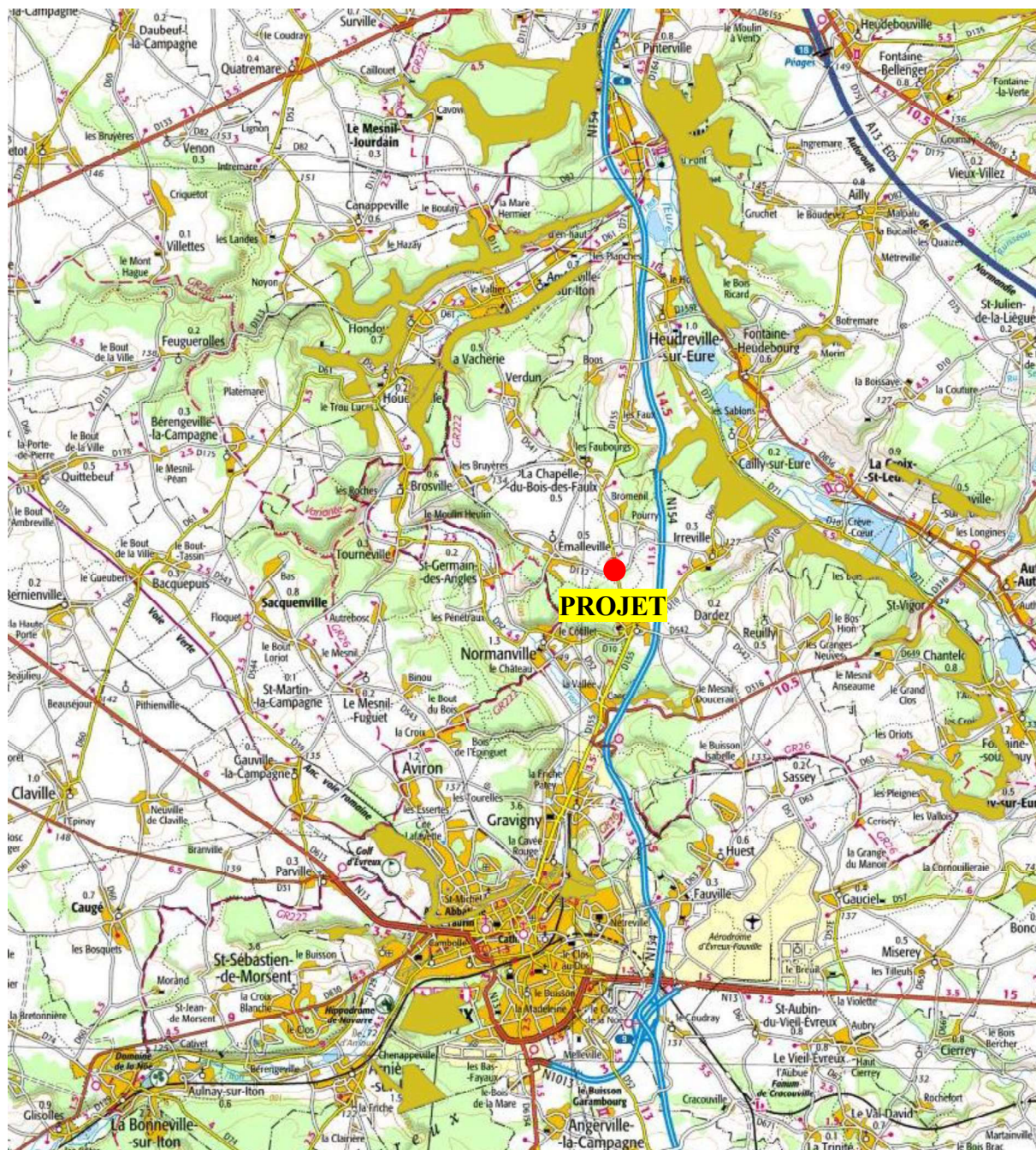


PHOTO N°4




ANNEXE 3 – LOCALISATION DU PROJET DE FORAGE

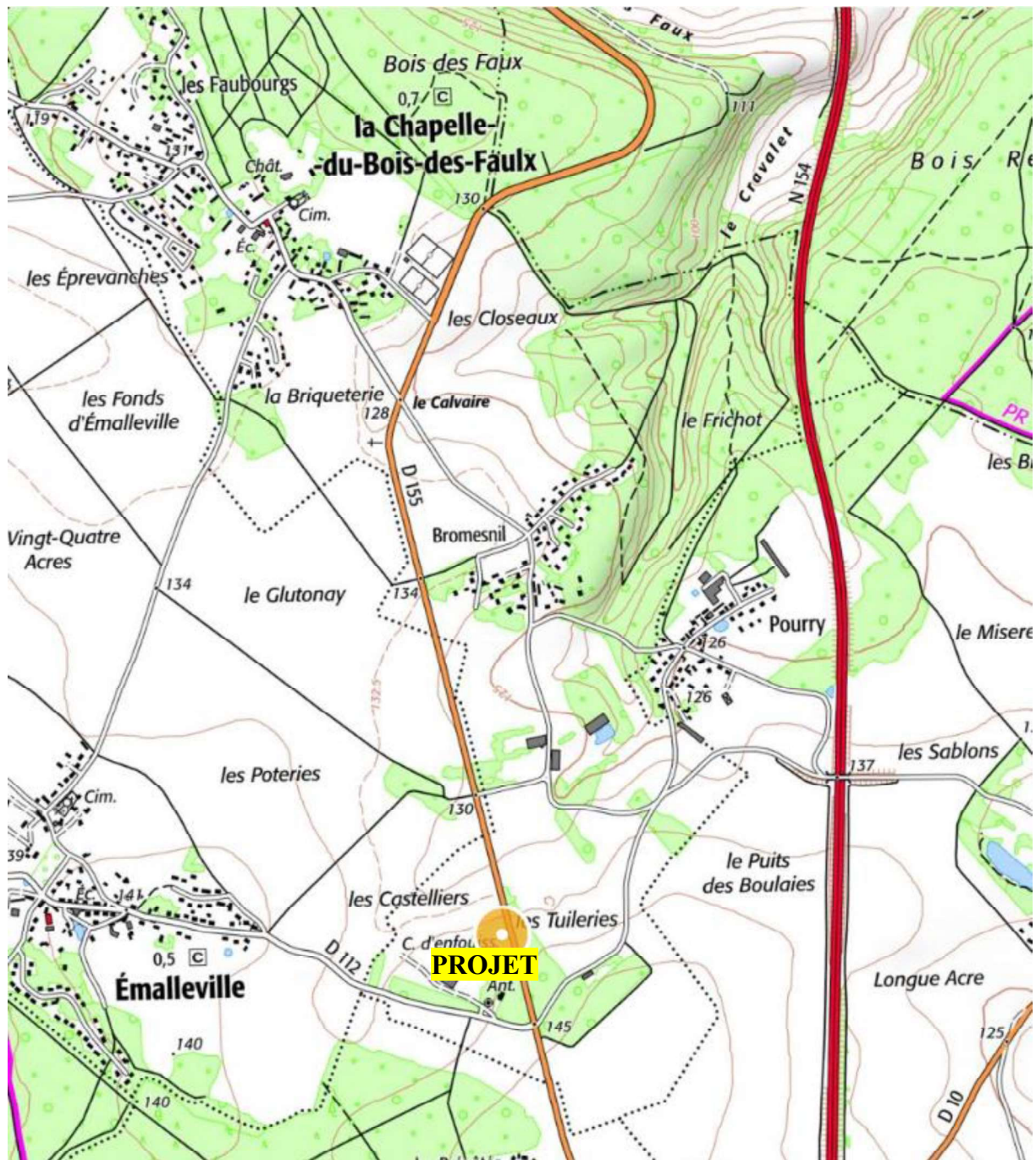
SITES NATURA 2000



VUE AERIENNE



CARTE IGN 1/25000^{ème}



EXTRAIT CADASTRAL

