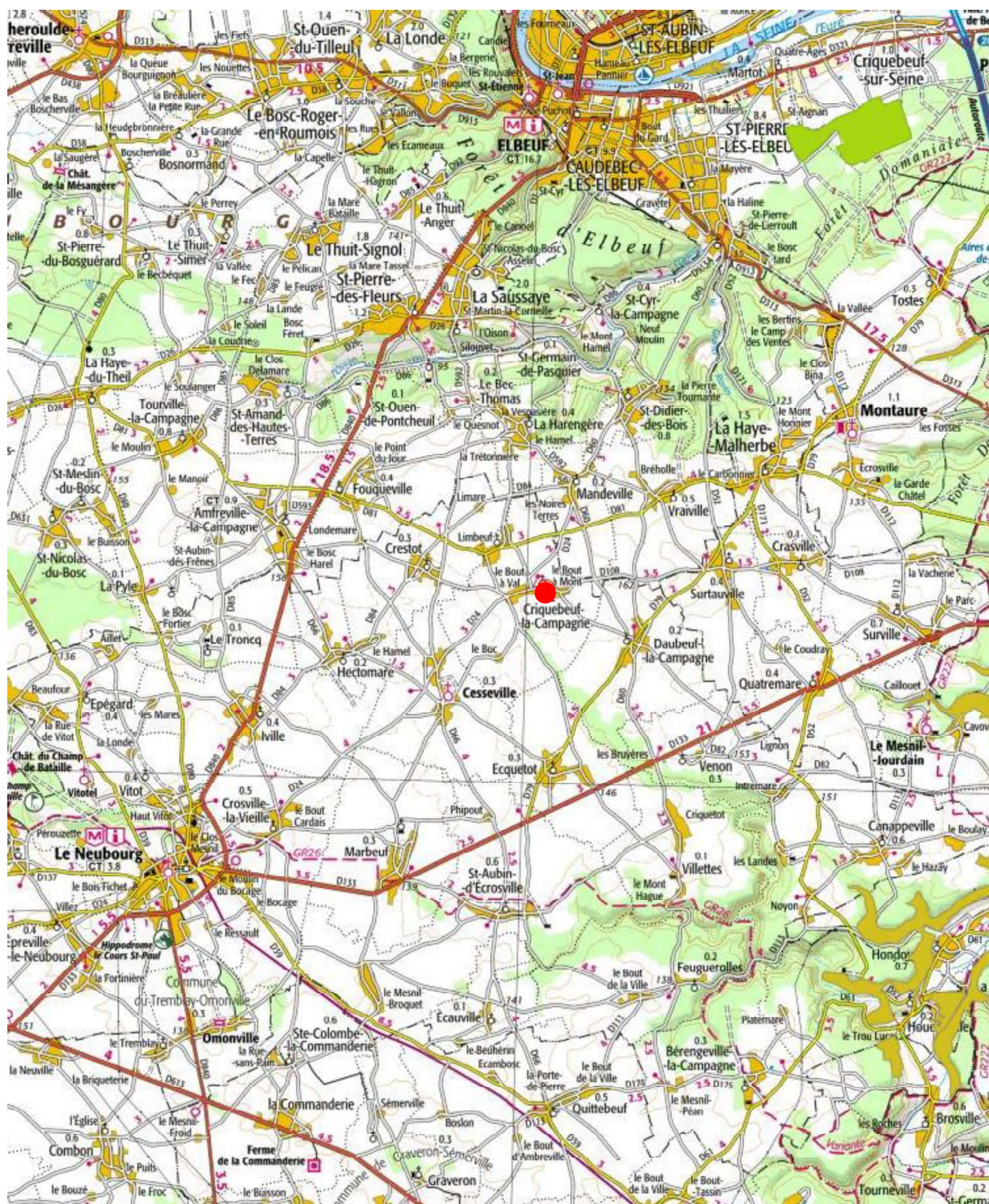



ANNEXE 1 – LOCALISATION DU PROJET

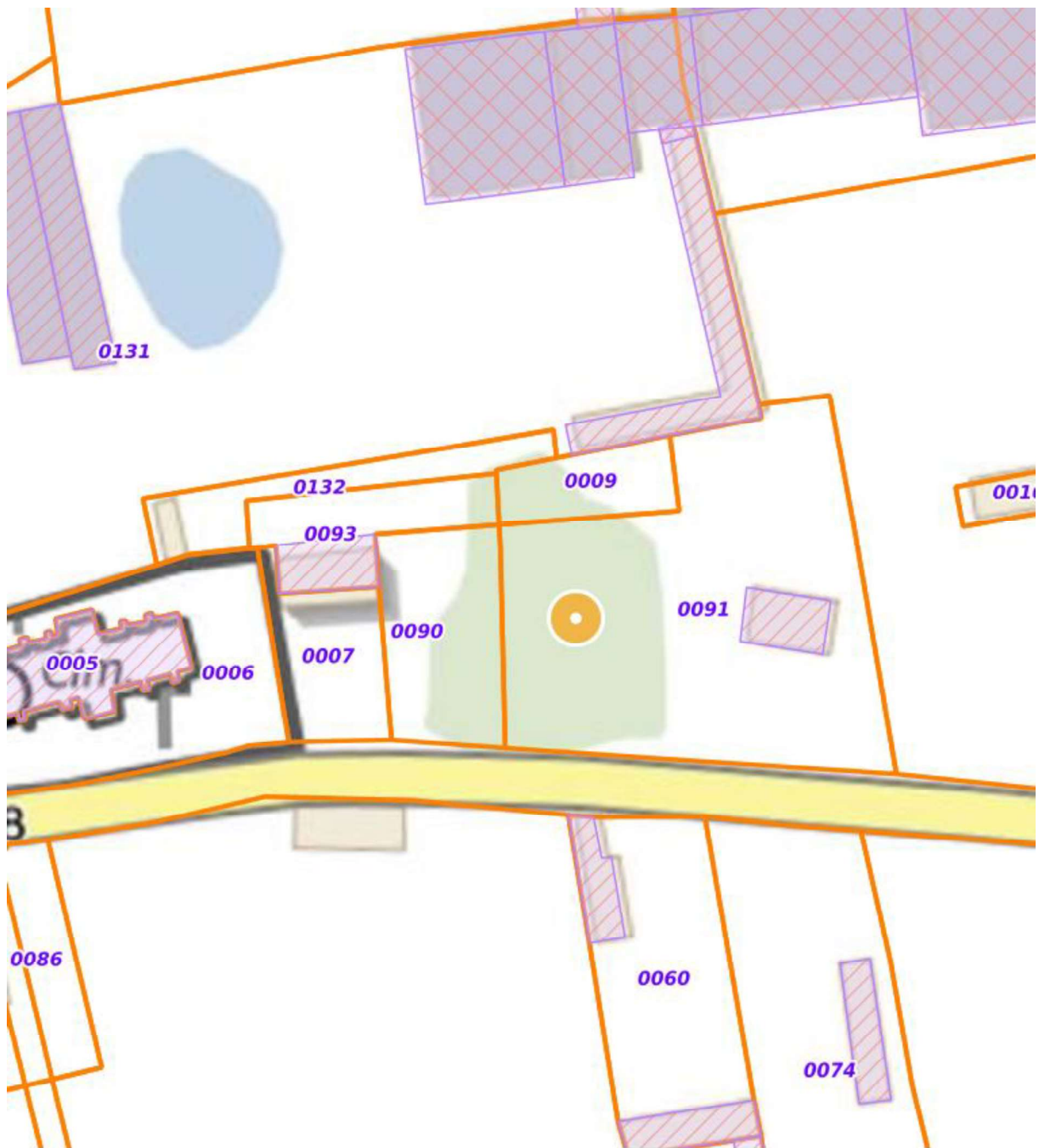
SITES NATURA 2000



VUE AERIENNE



EXTRAIT CADASTRAL



ANNEXE 2 – LOCALISATION DES PHOTOS

PLAN GENERAL




PHOTO 1



PHOTO 2



PHOTO 3



PHOTO 4

